



Office of the Principal Govt. Nehru PG College, Dongargarh
Dist. Rajnandgaon (C.G.)

E- mail ID – collegedgg@gmail.com , Website – www.gnpgcollege.in 📞: 07823-296011

7.1.3: Describe the facilities in the Institution for the management of the following types of degradable and non-degradable waste

- Solid waste management
- Liquid waste management
- Biomedical waste management
- E-waste management
- Waste recycling system
- Hazardous chemicals and radioactive waste management

Geotagged photographs of the facilities

SOLID WASTE MANAGEMENT :-



Government Post Graduate Nehru College Rd,
Chhattisgarh 491445, India

Latitude
21.19690636°
Local 05:51:16 PM
GMT 12:21:16 PM

Longitude
80.76705325°
Altitude 274.33 meters
Saturday, 04-03-2021



Government Post Graduate Nehru College Rd,
Chhattisgarh 491445, India

Latitude
21.19701972°

Local 12:32:41 PM
GMT 07:02:41 AM

Longitude
80.7669319°

Altitude 296.93 meters
Saturday, 14-08-2021



Government Post Graduate Nehru College Rd,
Chhattisgarh 491445, India

Latitude
21.19701972°

Longitude
80.7669319°

Local 12:34:16 PM
GMT 07:04:16 AM

Altitude 296.93 meters
Saturday, 14-08-2021



Government Post Graduate Nehru College Rd,
Chhattisgarh 491445, India

Latitude
21.19701972°

Longitude
80.7669319°

Local 12:33:04 PM
GMT 07:03:04 AM


Altitude 296.93 meters
Saturday, 14-08-2021




LIQUID WASTE MANAGEMENT:-



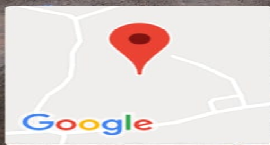
E-WASTE MANAGEMENT



WASTE RECYLING SYSTEM




REUSE OF PLASTIC BOTTLE




Rajnandgaon, Chhattisgarh, India
 Government Post Graduate Nehru College Rd, Chhattisgarh
 491445, India
 Lat 21.196872°
 Long 80.767162°
 15/09/21 11:15 AM

GIVING WASTE MATERIALS TO THE EMPLOYEES OF THE CORPORATION



Government Post Graduate Nehru College Rd,
 Chhattisgarh 491445, India

Latitude	Longitude
21.19718246°	80.76743124°
Local 03:19:31 PM	Altitude 292.75 meters
GMT 09:49:31 AM	Saturday, 04-03-2021




Government Post Graduate Nehru College Rd,
 Chhattisgarh 491445, India

Latitude	Longitude
21.19710159°	80.76728321°
Local 03:20:22 PM	Altitude 287.93 meters
GMT 09:50:22 AM	Saturday, 04-03-2021

REUSE OF RAIN WATER



Rajnandgaon, Chhattisgarh, India
Government Post Graduate Nehru College Rd, Chhattisgarh
491445, India
Lat 21.197695°
Long 80.767933°
16/09/21 03:31 PM



Rajnandgaon, Chhattisgarh, India
Government Post Graduate Nehru College Rd, Chhattisgarh
491445, India
Lat 21.197739°
Long 80.76725°
16/09/21 03:32 PM

RECYCLING OF WASTE WATER IN BOTANICAL GARDEN

Hazardous chemicals Absorption Pit-



A handwritten signature in green ink, appearing to be 'Anand'.

Principal,

Jyot. Nehru P. G. College
DONGARGARH
Distt. Rajnandgaon (C.G.)